



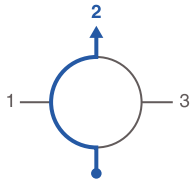
# LITTLE GOOD HARBOUR

*Barbados • West Indies*

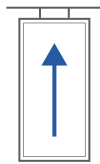
## Driving Directions From The Airport

**Little Good Harbour (LGH)** is located on the northwest coast of the island, approximately 1 to 1.5 hours from **Grantley Adams International Airport (GAIA)**.

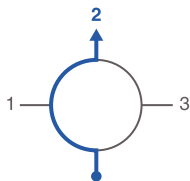
**Telephone - 1 (246) 439 3000**



As you exit the airport, you'll come to a roundabout; **take the 2nd turning** to the ABC Highway.



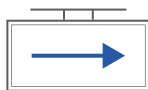
**Follow the ABC Highway for approximately 8 kms;** during this time you will go 'straight' through the following roundabouts: 1st Oistins 2nd Kendal (with a Rubis gas station on the left-hand side) and 3rd Top Rock.



At the fourth roundabout, **take the 2nd turning.**



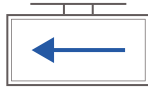
The road has 2 lanes - **get in the right-hand lane and go straight.** Please note that you must yield to merging traffic from the right-hand side by the SOL gas station.



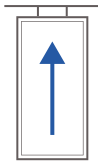
**Drive 0.5 km and turn right** at the Rubis gas station.



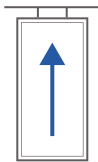
The road has 2 lanes - **get in the left lane and drive 0.5 km.**



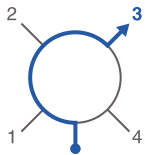
**Turn left up a small hill.**



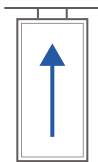
**Continue straight through the junction;** please note that you must yield to merging traffic from the right. You will pass Designer Decor, CBC-TV and Pine Hill Dairy on your right.



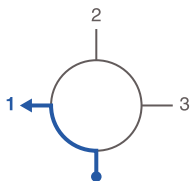
**Continue on the highway,** you will go 'straight' through the following roundabouts: 1st Norman Niles 2nd Clyde Walcott 3rd Everton Weekes.



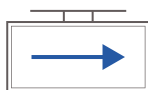
The 4th roundabout is the 'Simpson Motors' roundabout. You will see a Chefette and a SOL gas station on the left, and Simpson Motors on your right. **Take the 3rd turning off this roundabout,** which will keep Simpson Motors on your right.



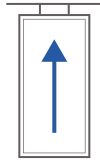
**Keep straight on the highway, going 'straight' through any roundabouts along the route.** After approximately 4.0 kms, you will pass Sandy Lane on your left.



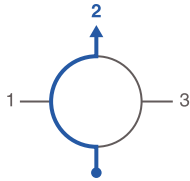
At the next roundabout, **take the 1st turning,** keeping St. Thomas Church on your left. This road will wind down to Holetown (approximately 2.5 km drive).



At the bottom of the road, **you will come to a T-junction** with a church on the left and Limegrove Shopping Centre on the right; **turn right.** You are now on the West Coast main road. (Note: If you turn left at this T-junction, you will come to a supermarket just 200 metres down on the left.)



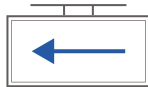
After turning right at the T-junction, **continue on the West Coast main road, following signs for The Fish Pot Restaurant**. The signs are placed approximately 1.0 km apart (we are approximately 12 km from Holetown).



After approximately 8.0 kms, you will come to the Speightstown roundabout; **continue 'straight over'** and drive 1 km to the Speightstown traffic lights.



**Go straight at the lights**; you will pass Port St. Charles on your left and Port Ferdinand on your right. From the bridge at Port Ferdinand, it is approximately 0.5 km to the Sixmens Fishing Village.



Drive through the village and the main road will veer right; **make the sharp left instead**.



**Little Good Harbour is located approximately 150 metres down the road; the car park is on the right and our office is at the top of the stairs leading from the car park.**

---

---

We Look Forward To Seeing You!



LITTLE GOOD HARBOUR

*Barbados • West Indies*

Shermans, St. Lucy, Barbados

Email - [info@littlegoodharbourbarbados.com](mailto:info@littlegoodharbourbarbados.com) Telephone - 1 (246) 439 3000

[littlegoodharbourbarbados.com](http://littlegoodharbourbarbados.com)